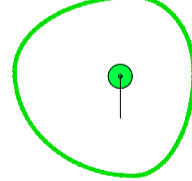
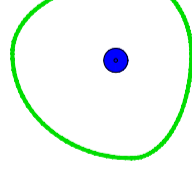

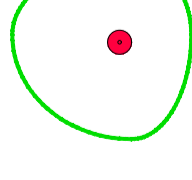




**Copyright - All Rights Reserved.**  
 This work is copyright and cannot be reproduced or copied in any form or by any means (graphic, electronic or mechanical including photocopying) without the written permission of the originator. Any format, express or implied, to use this document for any purpose whatsoever is restricted to the terms of the agreement or implied agreement between the originator and the instructing party.  
 Unless otherwise stated all dimensions are in millimeters. Where dimensions are not given, drawings must not be scaled and the matter must be referred to the Landscape Architect. If the drawing includes conflicting details/dimensions the matter must be referred to the Landscape Architect. All dimensions must be checked on site. The Landscape Architect must be informed, by the Contractor, of any discrepancies before work proceeds.  
 THIS DRAWING IS TO BE READ IN CONJUNCTION WITH RELEVANT CONSULTANTS' DRAWINGS.



**LEGEND**

EXISTING TREES WITH TREE NUMBERS AS INDICATED IN SURVEY  
 "Preliminary Tree Survey and Report Trees at Proposed Development at Malahide Road Dublin 13" PREPARED BY Andy Worsnop Tech Arbor A, NCH Arb (PTI LANTRA)  
 The Tree File Ltd Consulting Arborists,  
 May 2019

-  Category "A" Trees (Green Button)
-  Category "B" Trees (Blue Button)
-  Category "C" Trees (Gray Button)
-  Category "U" Trees (Red Button)
-  EXISTING TREES TO BE REMOVED TO FACILITATE PROPOSED DEVELOPMENT AND IDENTIFIED WITHIN THE TREE CONDITION SURVEY AS BEING IN POOR CONDITION
-  EXISTING TREES TO BE REMOVED TO FACILITATE DEVELOPMENT

Description	By	Date
Revision Details	Check By	Date Rev
<b>Status: PLANNING</b>		
 <b>Park Hood</b> Chartered Landscape Architects Hawarden House, 163 Upper Newtownards Road, Belfast, BT4 3HZ T: +44 (0)28 9029 8020 E: info@parkhood.com parkhood.com		
<b>Client :</b> Clargrove Developments Ltd		
<b>Project:</b> Proposed Build-to-Rent Apartment and Commercial Development Malahide Road, Dublin 17		
<b>Title:</b> Development Impact Drawing on Existing Trees		
<b>Scale@A1:</b> 500	<b>Date:</b> November 2019	
<b>Dwg.no:</b> 6544-L-200		